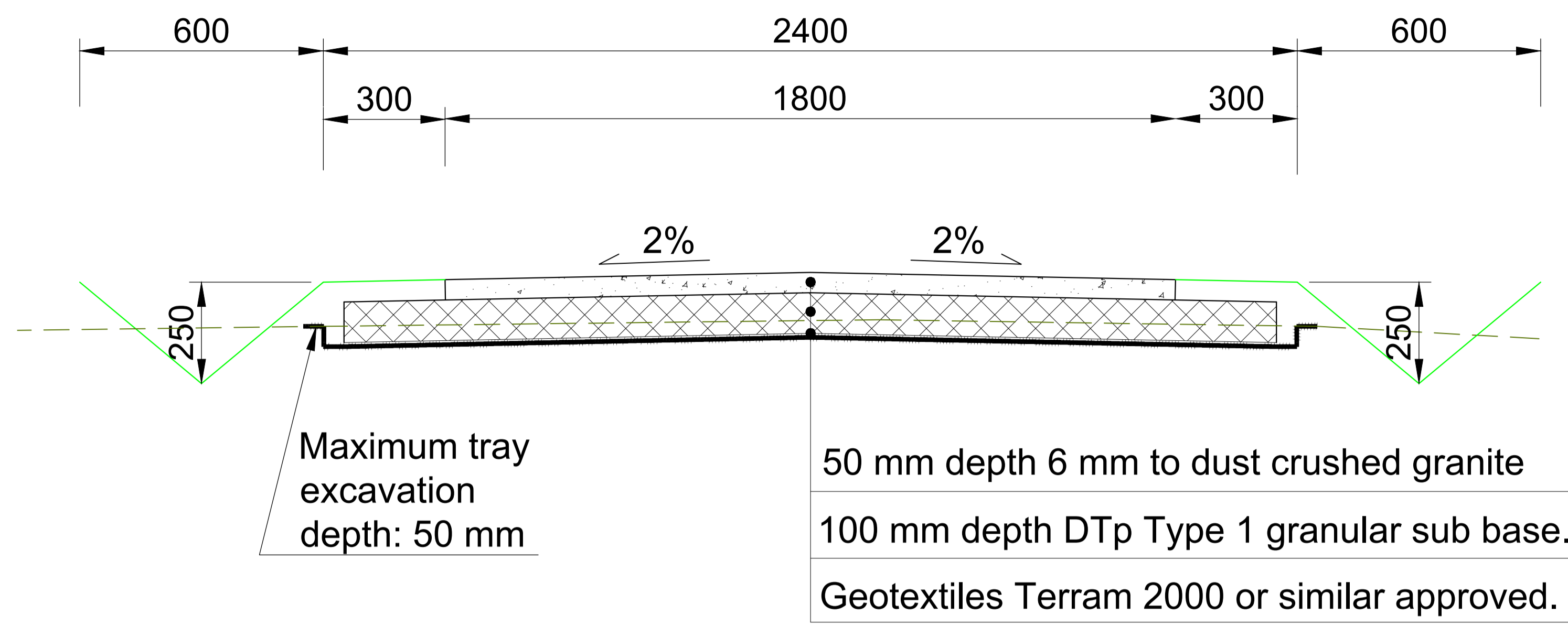
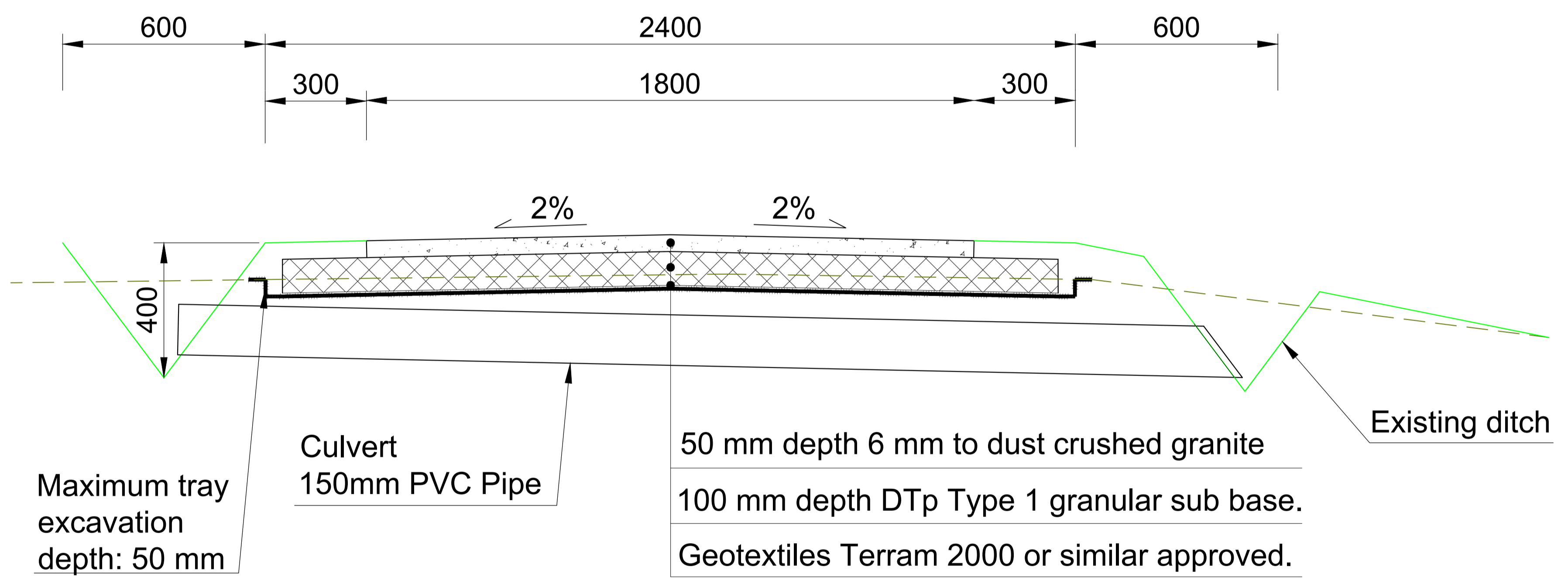


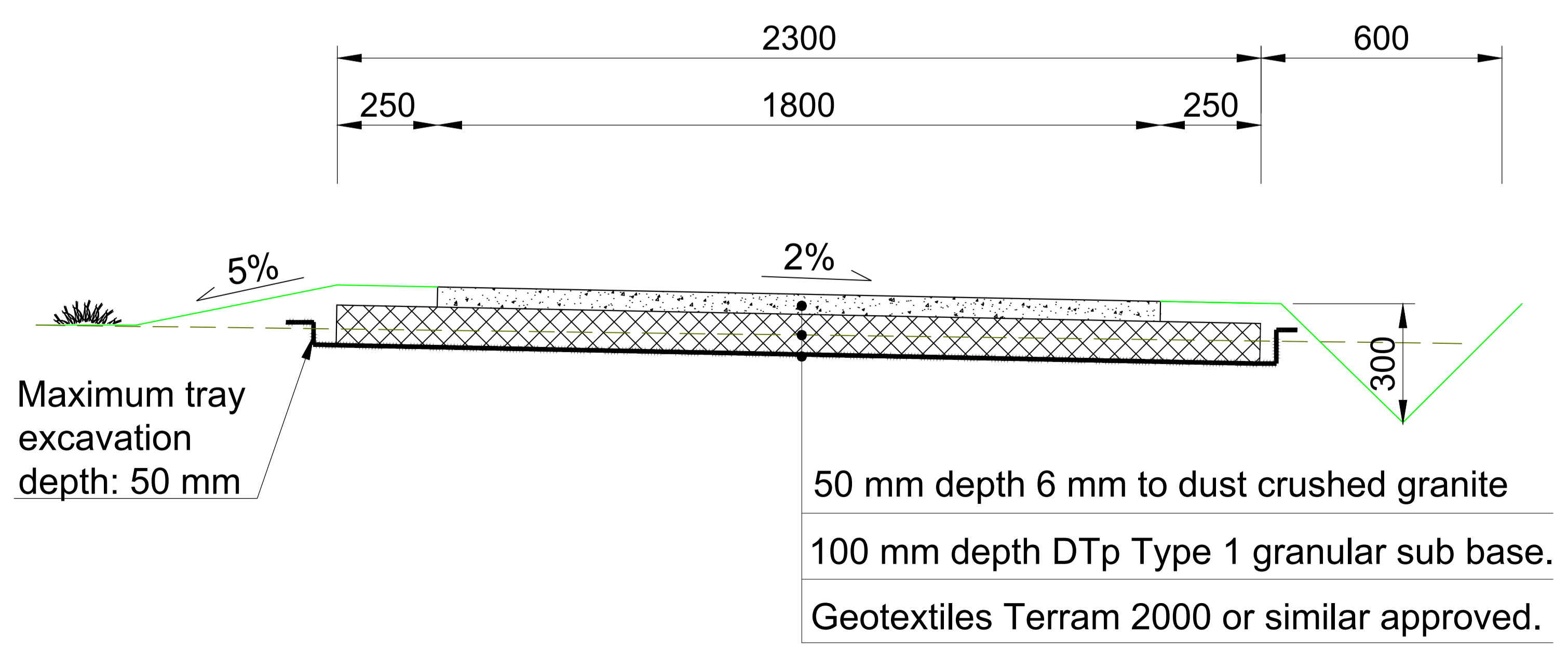
SECTION A-A



SECTION E-E



SECTION F-F



GENERAL NOTES:
1. ALL DIMENSIONS IN mm.

REFERENCES:
Drawing is based on:
1. Countryside Access Design Guide. Scottish Natural Heritage. 2002.
2. Lowland Path Construction. A Guide to Good Practice.
3. Outdoor Access Design Guide.
4. Path for All.

Rev	Date	Details	By	Chkd
1	15.06.2017	ISSUED FOR TENDER	KZ	PH
0	22.05.2017	ISSUED FOR COMMENTS	PP	KZ


ABERDEEN
 CITY COUNCIL
 Communities, Housing and Infrastructure
 Public Infrastructure and Environment
 Structures Flooding and Coastal Engineering
 Business Hub 11, 2nd Floor West
 Marischal College, Broad Street, Aberdeen
 AB10 1AB
 General Enquiries Telephone: 03000 200 292

Client ABERDEEN CITY COUNCIL				
Drawing Title Core Path CP 42 DETAILS				
Drawn PP	Checked PH	Date 22.05.2017	Scale 1:20	Sheet size A1
Drawing Number SFC-1062-16-003		Sheet No. 2/2	Revision 1	